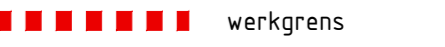


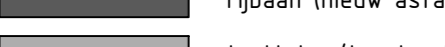
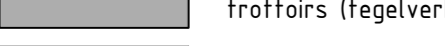
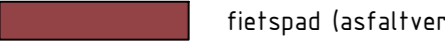

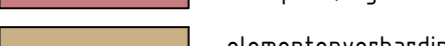
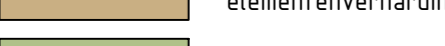
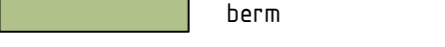
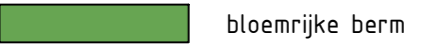
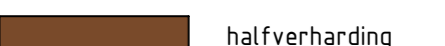


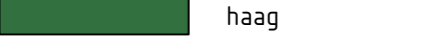





LEGENDA

-  werkgrens
-  rijbaan (bestaand asfalt)
-  rijbaan (nieuw asfalt)
-  trottoirs (regelverharding)
-  fietspad (asfaltverharding)
-  fietspad (regelverharding)
-  elementenverharding (betonstraatstenen)
-  berm
-  bloemrijke berm
-  halfverharding
-  vaste planten (plantvak)
-  haag
-  bestaande boom
-  nieuwe te plaatsen heester
-  nieuwe wegmakering
-  groene verf (Esplanade)



HOOFDVESTING: Haarlem
 VESTINGEN: Dordrecht, Rotterdam, Utrecht, Groningen, Eindhoven, Maastricht, Tilburg, Breda, Enschede, Nijmegen, Arnhem, Zwolle, Leeuwarden, Dordrecht, Rotterdam, Utrecht, Groningen, Eindhoven, Maastricht, Tilburg, Breda, Enschede, Nijmegen, Arnhem, Zwolle, Leeuwarden

PROJECTNUMMER: 162012
 TEKENING: DO_001
 TEKENINGSDATUM: 18-11-2016

OPDRACHTGEVER: Gemeente Haarlem
 STATUS: definitief

TEKENINGSDATUM: 18-11-2016
 SCHAAL: 1:1000
 PAGINA: 1 van 1