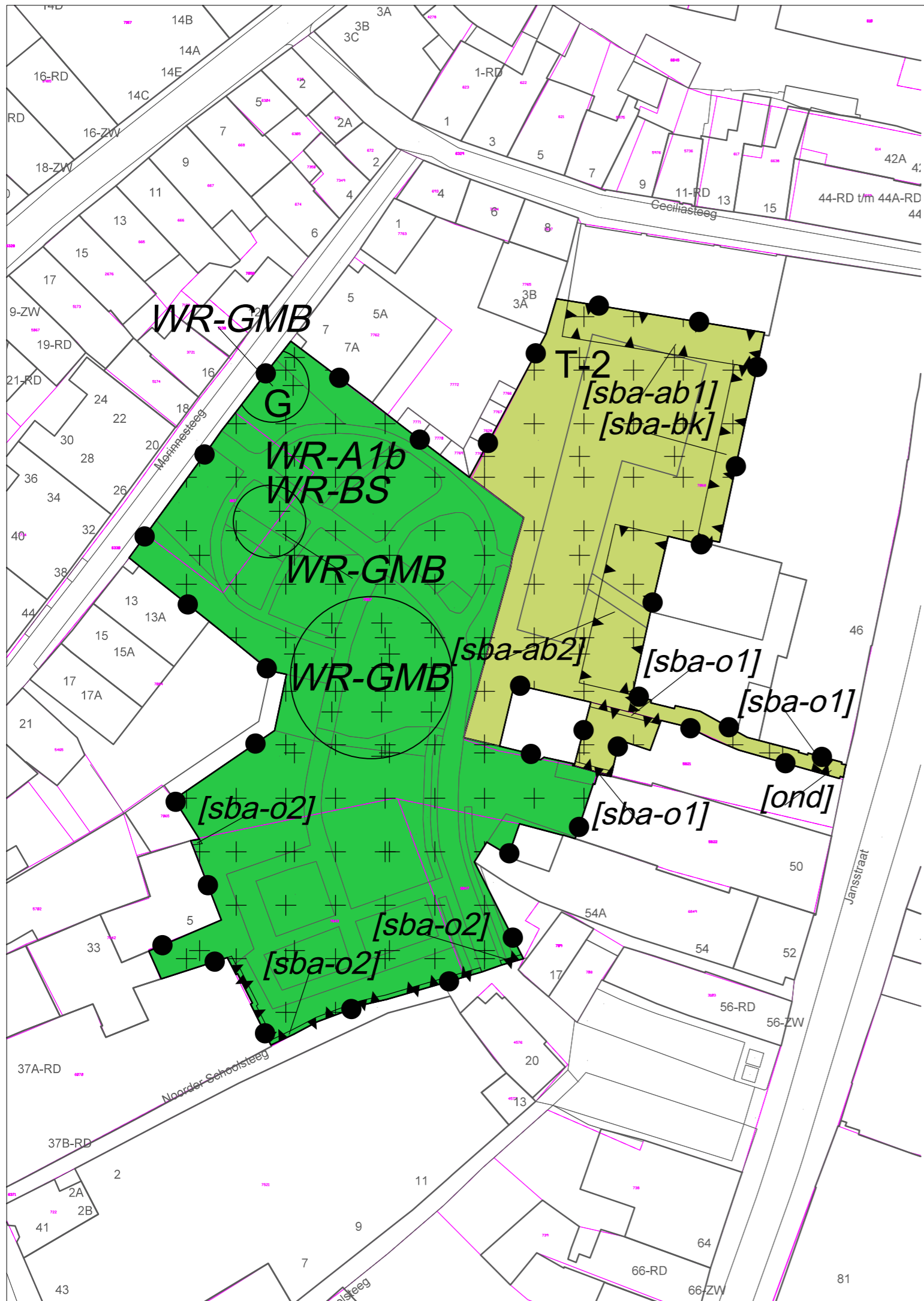
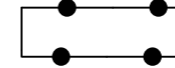


Bestemmingsplan: Wijngaardtuin



Plangebied



Plangebiedgrens

Bestemmingen

Art. 03 G Groen

Art. 04 T-2 Tuin - 2

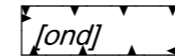
Dubbelbestemmingen

Art. 05 WR+A1b Waarde - Archeologie 1b

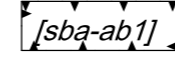
Art. 06 WR-BS Waarde - Beschermd stadsgezicht

Art. 07 WR+GMB Waarde - Groeiplaats monumentale boom

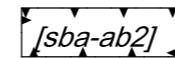
Bouwaanduidingen



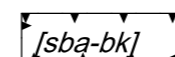
onderdoorgang



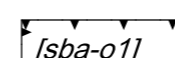
specifieke bouwaanduiding - aanbouw 1




specifieke bouwaanduiding - aanbouw 2



specifieke bouwaanduiding - balkon

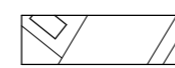


specifieke bouwaanduiding - orde 1




specifieke bouwaanduiding - orde 2

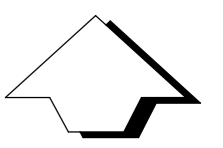
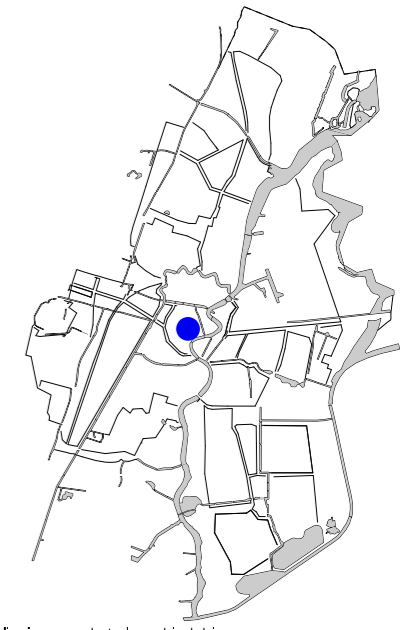
Topografie



topografische ondergrond



kadastrale ondergrond



RUIMTELIJK BELEID

Bestemmingsplan :
Wijngaardtuin



planfase : vastgesteld besluitdatum : besluitnummer :

datum : 02-11-2016	projectleider : K.G.	IMRO-idn : NL.IMRO.0392.BP1120009-va01
schaal : 1 : 500	getekend : M.H. gecontroleerd : M.H.	
formaat : A3	IMRO-norm : 2012	