



Plangebied




Plangebiedgrens

Bestemmingen




Horeca




Tuin - 1

Dubbelbestemmingen

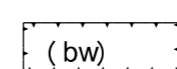


Waarde - Archeologie 4

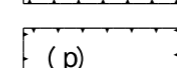


Waterstaat - Waterkering

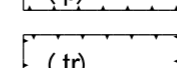
Functieaanduidingen



bedrijfswoning




parkeerterrein



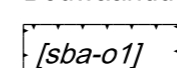
terras

Bouwvlak



bouwvlak

Bouwaanduidingen




specifieke bouwaanduiding - orde 1

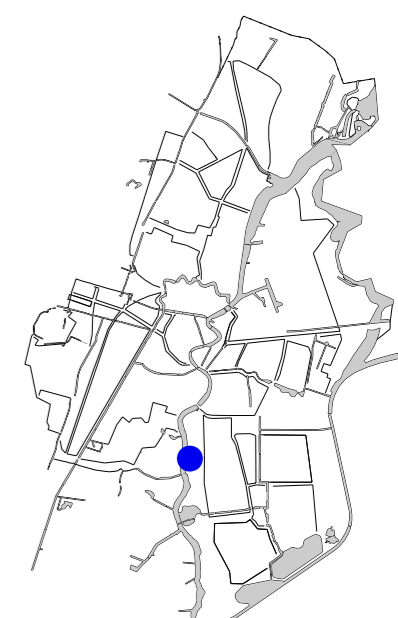
Topografie



topografische ondergrond



kadastrale ondergrond



ligging van het plangebied binnen de gemeente Haarlem



RUIMTELIJK BELEID

Bestemmingsplan :

Watermeterfabriek



Haarlem

planfase :	ontwerp	besluitdatum :	besluitnummer :
------------	---------	----------------	-----------------

datum :	15-12-2016	projectleider :	J.P.	IMRO-idn : NL.IMRO.0392.BP9120013-on01
schaal :	1 : 500	getekend :	M.H.	
formaat :	A3	gecontroleerd :	M.H.	
IMRO-norm :	2012			