



Plangebied




Plangebiedgrens

Bestemmingen




Horeca




Tuin - 1

Dubbelbestemmingen

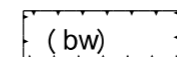


Waarde - Archeologie 4

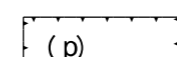


Waterstaat - Waterkering

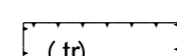
Functieaanduidingen



bedrijfswoning



parkeerterrein



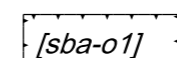
terras

Bouwvlak



bouwvlak

Bouwaanduidingen




specifieke bouwaanduiding - orde 1

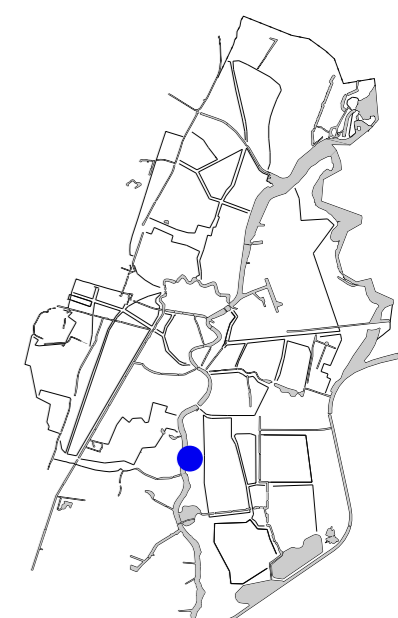
Topografie



topografische ondergrond



kadastrale ondergrond



ligging van het plangebied binnen de gemeente Haarlem



# RUIMTELIJK BELEID

Bestemmingsplan :

## Watermeterfabriek



Haarlem

planfase :	vastgesteld	besluitdatum :	besluitnummer :
------------	-------------	----------------	-----------------

datum :	15-05-2017	projectleider :	J.P.
schaal :	1 : 500	getekend :	M.H.
formaat :	A3	gecontroleerd :	M.H.
IMRO-norm :	2012		

IMRO-idn :	NL.IMRO.0392.BP9120013-va01
------------	-----------------------------