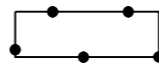



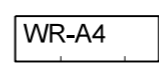




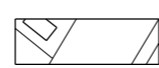

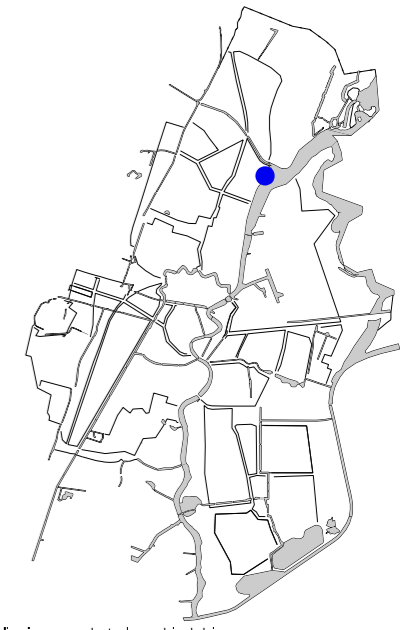
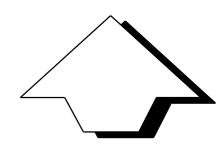


- Plangebied**
 Plangebiedgrens
- Bestemmingen**
 Groen
 Verkeer
 Wonen
- Dubbelbestemmingen**
 Waarde - Archeologie 4
- Gebiedsaanduidingen**
 geluidzone - industrie
- Bouwvlak**
 bouwvlak
- Maatvoeringaanduidingen**
 maatvoeringsvlak
 maximum bouwhoogte (m)
- Topografie**
 topografische ondergrond
 kadastrale ondergrond



ligging van het plangebied binnen de gemeente Haarlem



OMGEVINGSBELEID

Bestemmingsplan:
Spaarndamseweg 13



planfase: concept	besluitdatum:	besluitnummer:
datum: 27-10-2022	projectleider:	IMRO-idn:
schaal: 1 : 500	getekend: R.F.	NL.IMRO.0392.BP5120011-co01
formaat: A3	gecontroleerd: R.F.	
IMRO-norm: 2012	M.H.	